

Brooks & Associates
1704 Rogers Park Court
Anchorage, AK 99508



April 2016 Update

There are **three ways** to review the current design and provide comments on the Draft Design Study Report.

FLIP OVER FOR DETAILS

PRESORTED STD
U.S. POSTAGE
PAID
PERMIT NO. 537
ANCHORAGE, AK

Attend an Open House *3 Opportunities!*

**1 Public Open House - ANCHORAGE
Tuesday, April 19, 2016**

Stop by anytime between 3 and 6 p.m.
109 West International Airport Road
Crowne Plaza Hotel, Ballroom

Bus Routes: Take bus routes 9, 60, or 75.
Call 907-343-2550 for AnchorRIDES.

Directions: Located at the corner of C Street and International Airport Road. The driveway is off of A Street. Parking available at the hotel.

**2 Public Open House - GIRWOOD
Wednesday, April 20, 2016**

Stop by anytime between 6 and 8 p.m.
426 Crystal Mountain Road
Challenge Alaska Chalet, Great Room

Directions: Take Alyeska Hwy to Arlberg Ave. Turn left on Arlberg, right on Brighton Rd/ Crystal Mountain Rd. The Chalet will be on the right. Parking available at the building and at Sitzmark.

**3 Online Open House
Begins April 5, 2016, Ends May 6, 2016**

Self-guided Open House at: www.windycorner.info

For more information contact:

Anne Brooks, Public Involvement Coordinator
Toll free: 1-866-535-1877
Email: windycorner@dowl.com

Find us on Facebook Seward Highway MP 105-107: Windy Corner Project

The DOT&PF operates Federal Programs without regard to race, color, national origin, sex, age, or disability. Full Title VI Nondiscrimination Policy: dot.alaska.gov/tvi_statement.shtml. To file a complaint, go to: dot.alaska.gov/cvlrts/titlevi.shtml.

WWW.WINDYCORNER.INFO



**SEWARD HIGHWAY
MP 105-107**



April 2016 Update

The Alaska Department of Transportation and Public Facilities (DOT&PF) invites you to an open house to review proposed safety improvements to Seward Highway between Mileposts (MP) 105 and 107, known as Windy Corner. Key aspects of the proposed improvements include road and railroad

realignment, wider shoulders and additional travel lanes to enhance passing and highway access, and new pedestrian and parking areas to enhance recreation and scenic/wildlife viewing. See back page for details.

Project Status and Schedule

The project team recently completed 75% design documents and work continues on the environmental documentation and permitting efforts. Coordination is on-going with the Alaska Railroad Corporation, Alaska Departments of Natural Resources and Fish

and Game, Chugach State Park, National Parks Service, National Marine Fisheries Service, and U.S. Army Corps of Engineers to secure the necessary permits and rights-of-way. Pending the availability of funding, construction is anticipated to begin in 2017.

Timeline

Environmental Documentation and Permitting	Winter 2013 - Summer 2016
Design	Summer 2015 - Fall 2016
Right of Way Acquisition	2015 - 2016
Construction	2017 - 2019 *

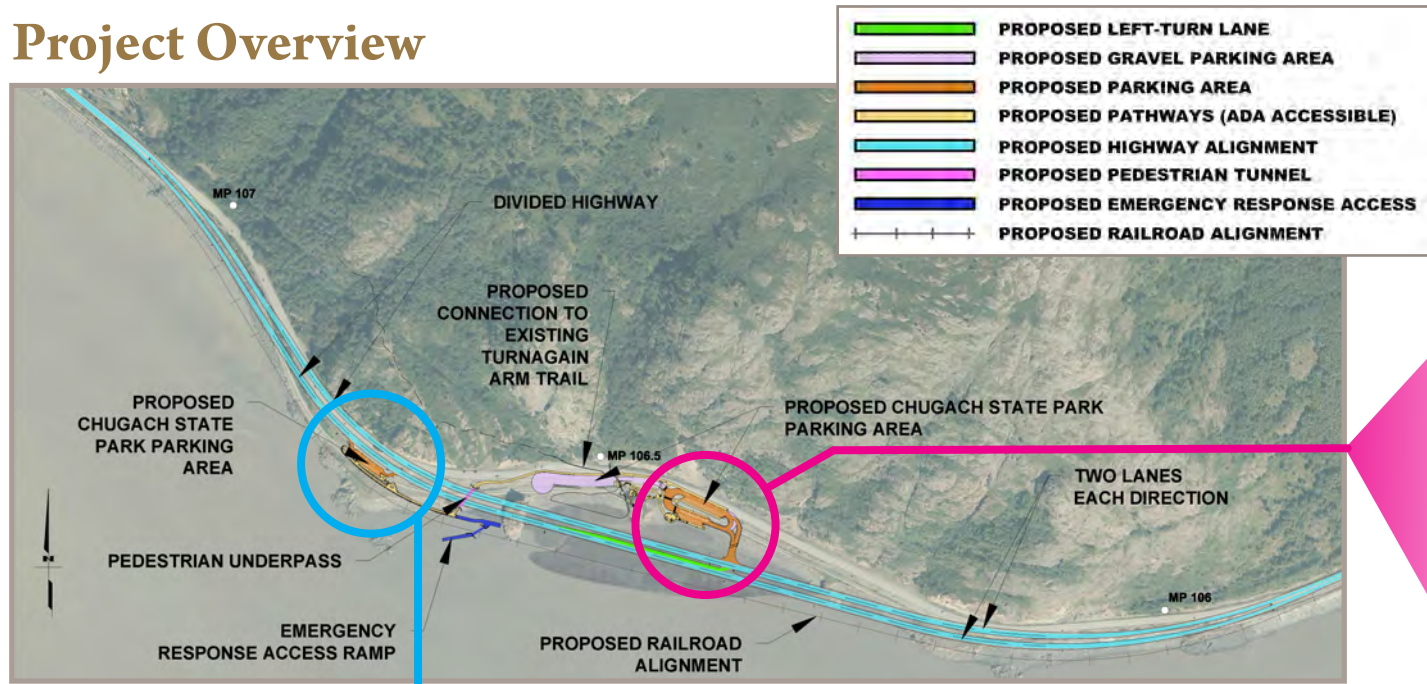
* Depends upon availability of funding

Funding

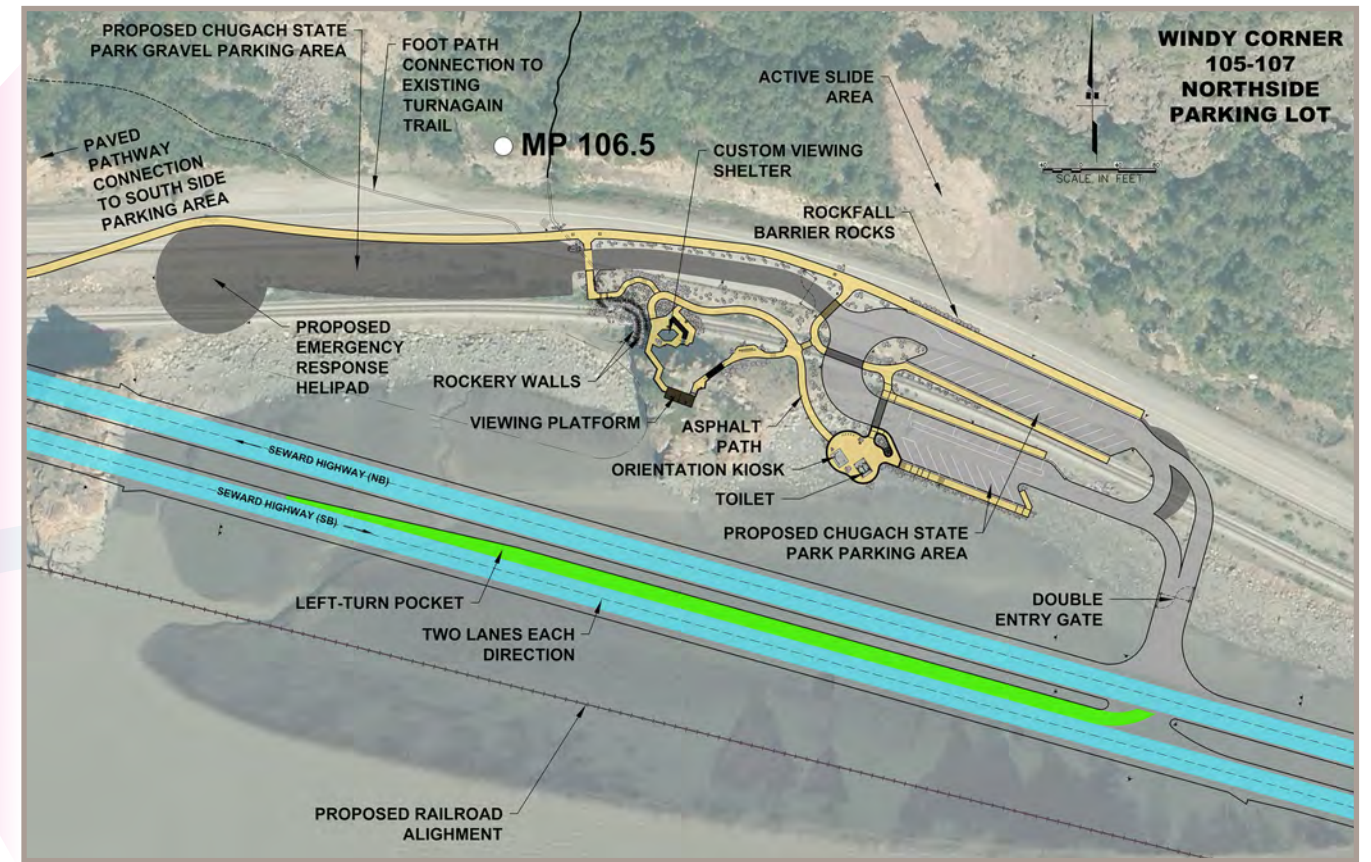
The proposed project is being completed using a combination of state, federal, and state bond funding and is being developed in accordance with Federal Highway Administration (FHWA) guidelines.

WWW.WINDYCORNER.INFO

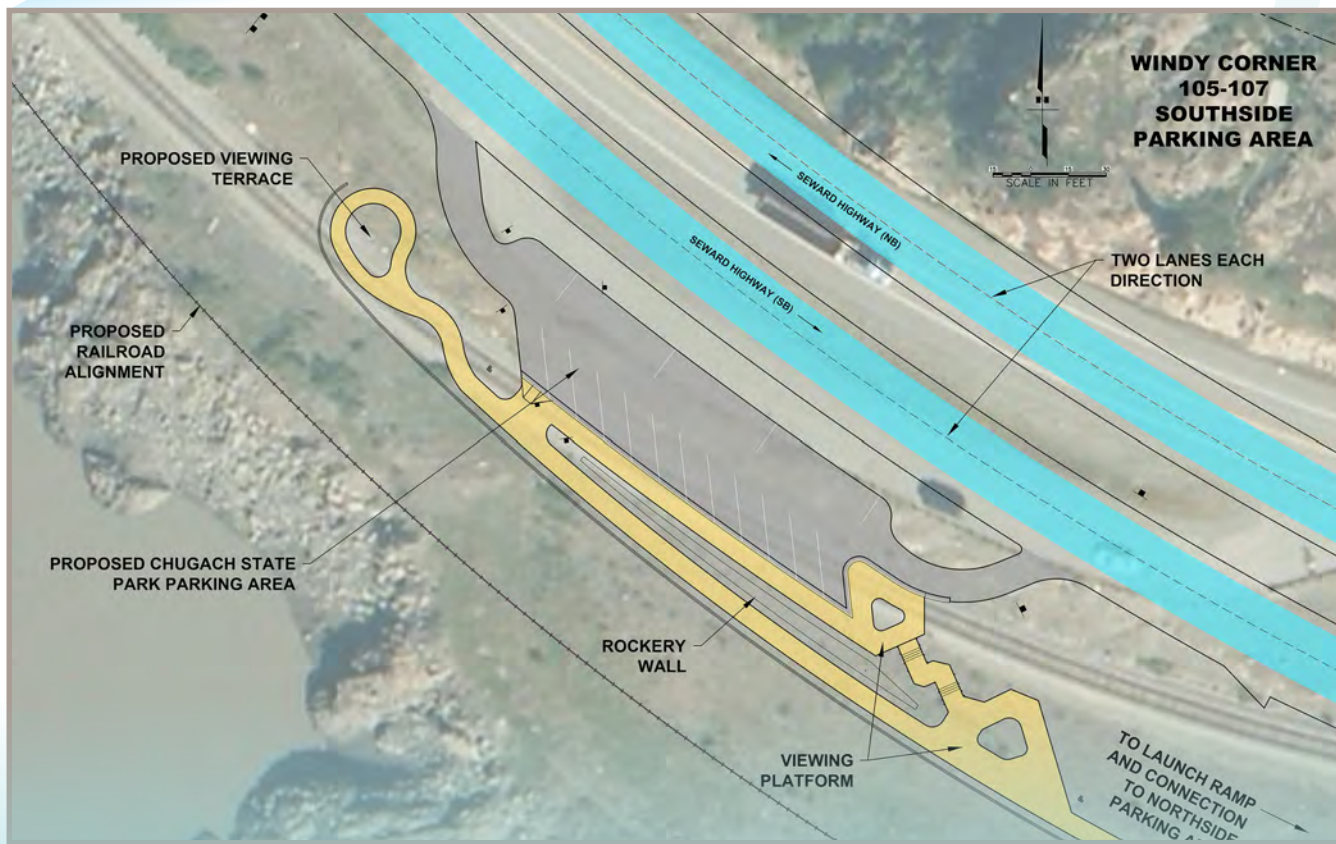
Project Overview



Northbound Parking Details



Southbound Parking Details



Material Sites

Two material sites within Chugach State Park (CSP) have been identified as potential sources of gravel/rock to provide the approximately 1.8 million cubic yards of material that is estimated for the project. Material Site #1 (MP 109) is currently the preferred site and may

provide sufficient material without the need for additional excavation at Material Site #2 (MP 104). Coordination with DNR is in progress to obtain the necessary permits for the material source(s).

